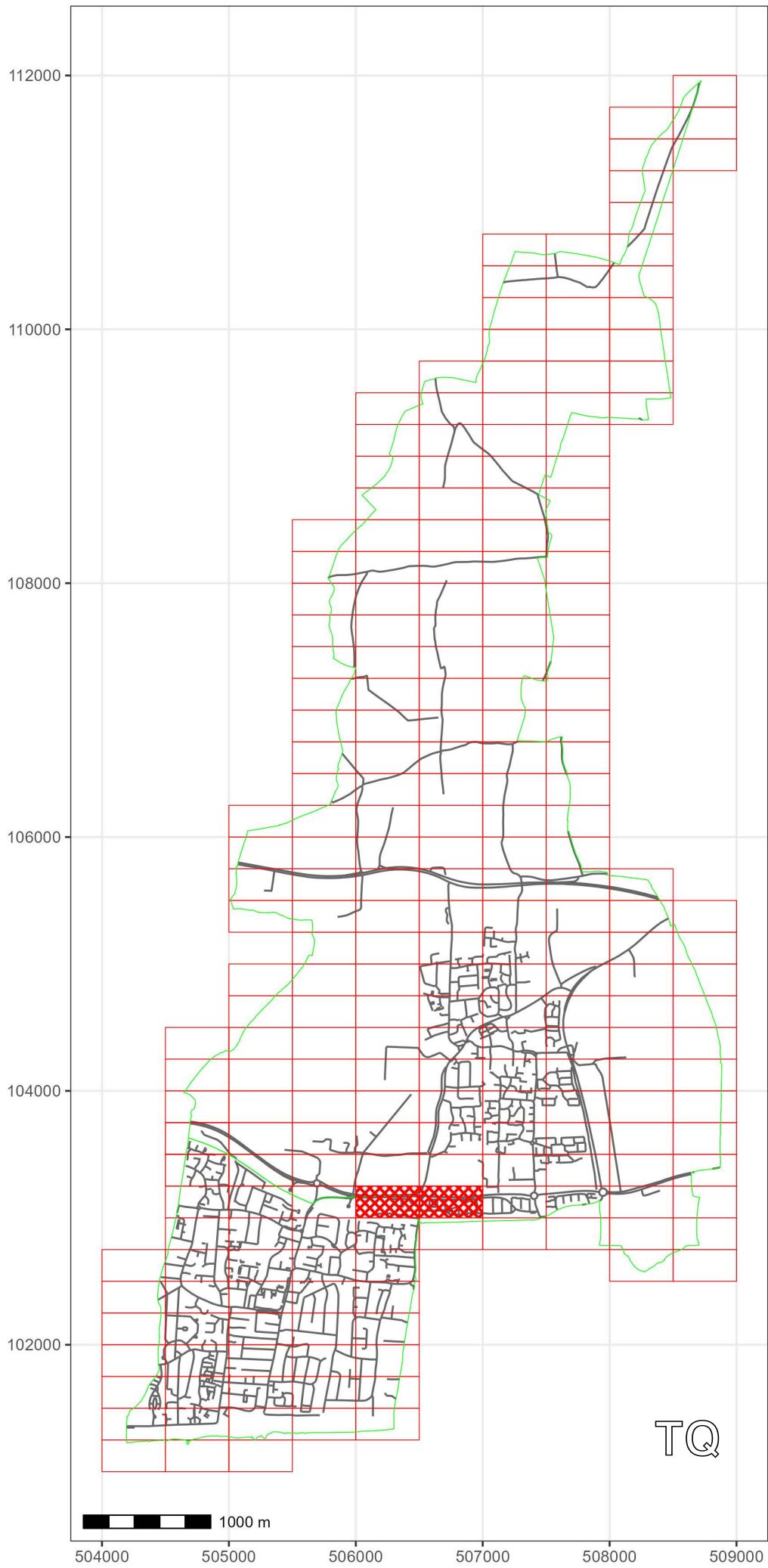


WEST SUSSEX COUNTY COUNCIL  
((ARUN DISTRICT)(PARKING PLACES & TRAFFIC REGULATION)  
(CONSOLIDATION) ORDER 2010)  
(ANGMERING: STATION ROAD AMENDMENT)  
ORDER 2025

ANGMERING AND RUSTINGTON: LOCATION OF WAITING RESTRICTIONS



**KEY:**

OS.TILE GRID

PARKING TILE GRID

LOCATION OF WAITING RESTRICTIONS

PARISH BOUNDARY

ROAD NETWORK



West Sussex County Council  
Highways & Transport  
The Grange  
Tower Street  
Chichester  
West Sussex  
PO19 1RH

WEST SUSSEX COUNTY COUNCIL  
((ARUN DISTRICT)(PARKING PLACES & TRAFFIC REGULATION)  
(CONSOLIDATION) ORDER 2010)  
(ANGMERING: STATION ROAD AMENDMENT)  
ORDER 2025

LOCATION OF WAITING RESTRICTIONS




Key for Waiting Restrictions

All areas over which the provision of the orders apply are defined by the shaded areas as shown on the following plans plus a contiguous area not indicated on the plans of verge and/or footway between the carriageway edge and the highway boundary. The plans in this schedule are based upon grid references of the Ordnance Survey National Grid defined by the OSGB 36 triangulation.

Prohibition of Waiting

101		check	No waiting at any time
-----	---	-------	------------------------

Clearways

1102		pat062	24hr Rural Clearway
------	---	--------	---------------------

**WEST SUSSEX COUNTY COUNCIL**  
**((ARUN DISTRICT) (PARKING PLACES & TRAFFIC REGULATION)**  
**(CONSOLIDATION) ORDER 2010)**

**(ANGMERING: STATION ROAD AMENDMENT) ORDER 2025**

West Sussex County Council in exercise of their powers under Sections 1 (a) 2 (1) and (2), 4 (2), 45. 46. 49 and 53 and Part IV of Schedule 9 of the Road Traffic Regulation Act 1984 ("the Act") as amended and of all other enabling powers and after consultation with the Chief Officer of Police in accordance with Part III of Schedule 9 to the Act hereby make the following Order:-

1. The Order shall come into operation on the Thirtieth day of June 2025 and may be cited as "West Sussex County Council) ((Arun District) (Parking Places & Traffic Regulation) (Consolidation) Order 2010) (Angmering: Station Road Amendment) Order 2025".
2. The "West Sussex County Council ((Arun District) (Parking Places & Traffic Regulation) (Consolidation) Order 2010" is hereby amended by the replacement of the plans specified in the First Schedule to this Order, with the plans specified in the Second Schedule, attached hereto.
3. The "West Sussex County Council ((Arun District) (Parking Places & Traffic Regulation) (Consolidation) Order 2010" is hereby amended by the addition of the plans specified in the Third Schedule to this Order, attached hereto.

**FIRST SCHEDULE**  
**Plans to be Replaced**

TQ0603SES (Issue Number 4)  
TQ0603SWS (Issue Number 5)

**SECOND SCHEDULE**  
**Replacement Plans**

TQ0603SES (Issue Number 5)  
TQ0603SWS (Issue Number 6)

**For and on behalf of WEST SUSSEX COUNTY COUNCIL**

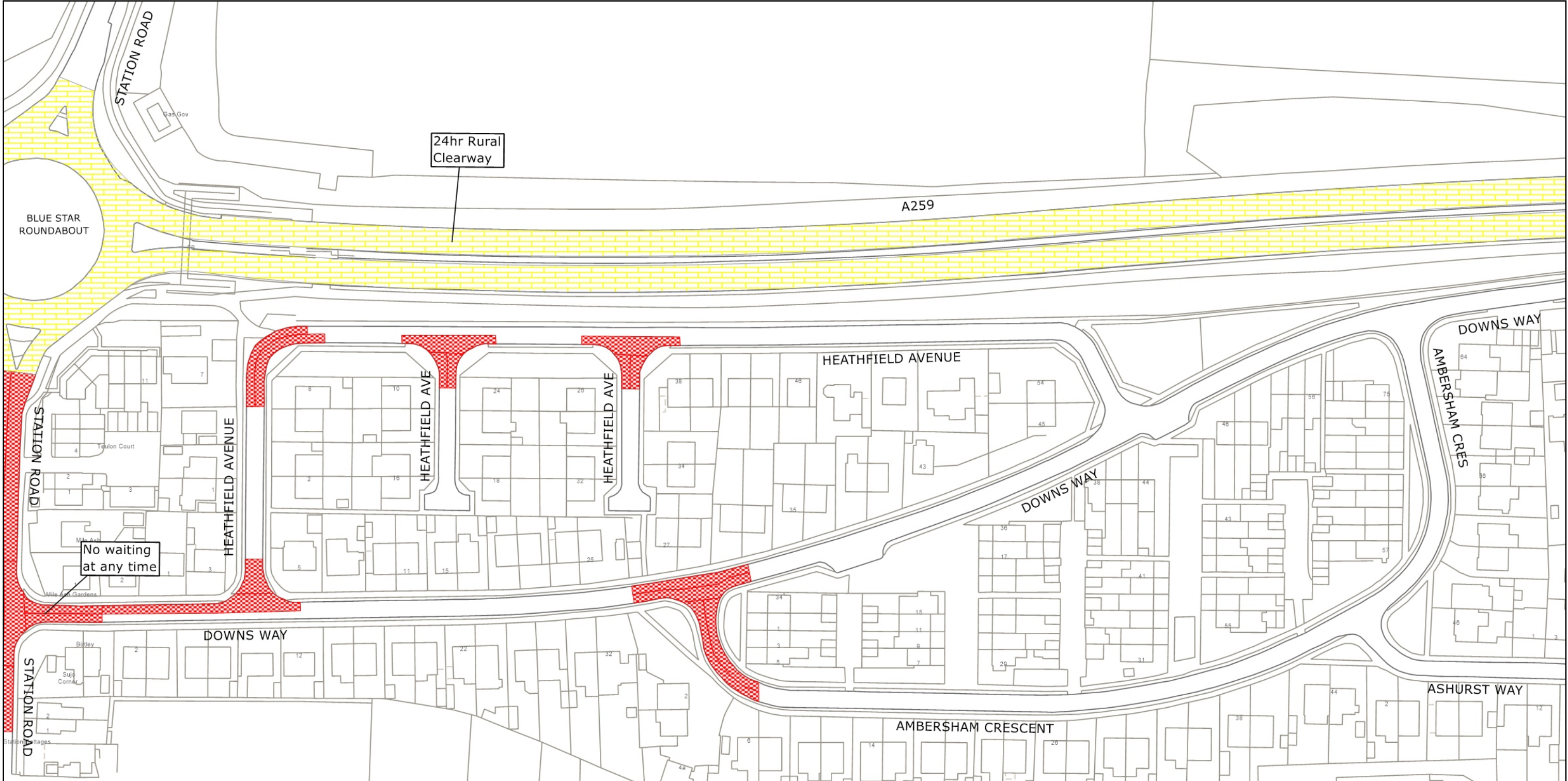
*Authorised Signatory:*





*NAME: Martin Moore*

*DATE MADE: Twenty Sixth day of June 2025*

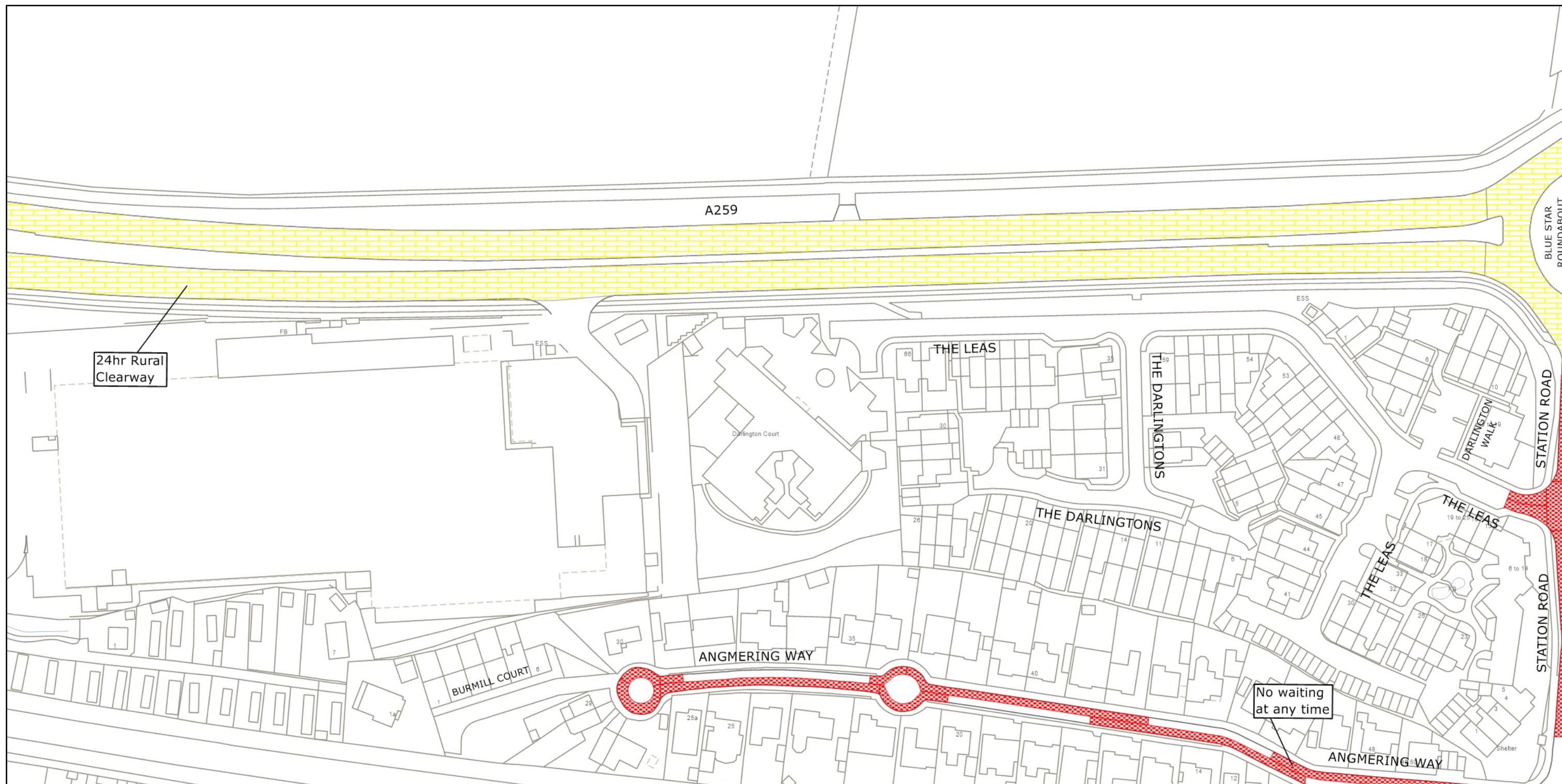
*ARN2401-MM*



	<p>West Sussex County Council Highways &amp; Transport The Grange Tower Street Chichester West Sussex PO19 1RH</p>	<p>ARUN DISTRICT: ANGMERING</p> <p>WAITING RESTRICTIONS</p>	<p>TILE REF NO: TQ0603SES</p> <p>SHEET ISSUE NO 5</p> <p>SHEET ACTIVE FROM - 30.06.2025</p>	<p>N</p>  <p>SCALE: 1:1250 at A3 size</p>
--	--	---	---	--

© Crown copyright and database rights 2025 OS AC0000849983. You are permitted to use this data solely to enable you to respond to, or interact with, the organisation that provided you with the data. You are not permitted to copy, sub-license, distribute or sell any of this data to third parties in any form.





West Sussex County Council  
Highways & Transport  
The Grange  
Tower Street  
Chichester  
West Sussex  
PO19 1RH

ARUN DISTRICT: ANGMERING AND RUSTINGTON

WAITING RESTRICTIONS

© Crown copyright and database rights 2025 OS AC0000849983. You are permitted to use this data solely to enable you to respond to, or interact with, the organisation that provided you with the data. You are not permitted to copy, sub-license, distribute or sell any of this data to third parties in any form.

TILE REF NO:  
TQ0603SWS

SHEET ISSUE NO 6  
SHEET ACTIVE FROM - 30.06.2025



SCALE:  
1:1250  
at A3 size